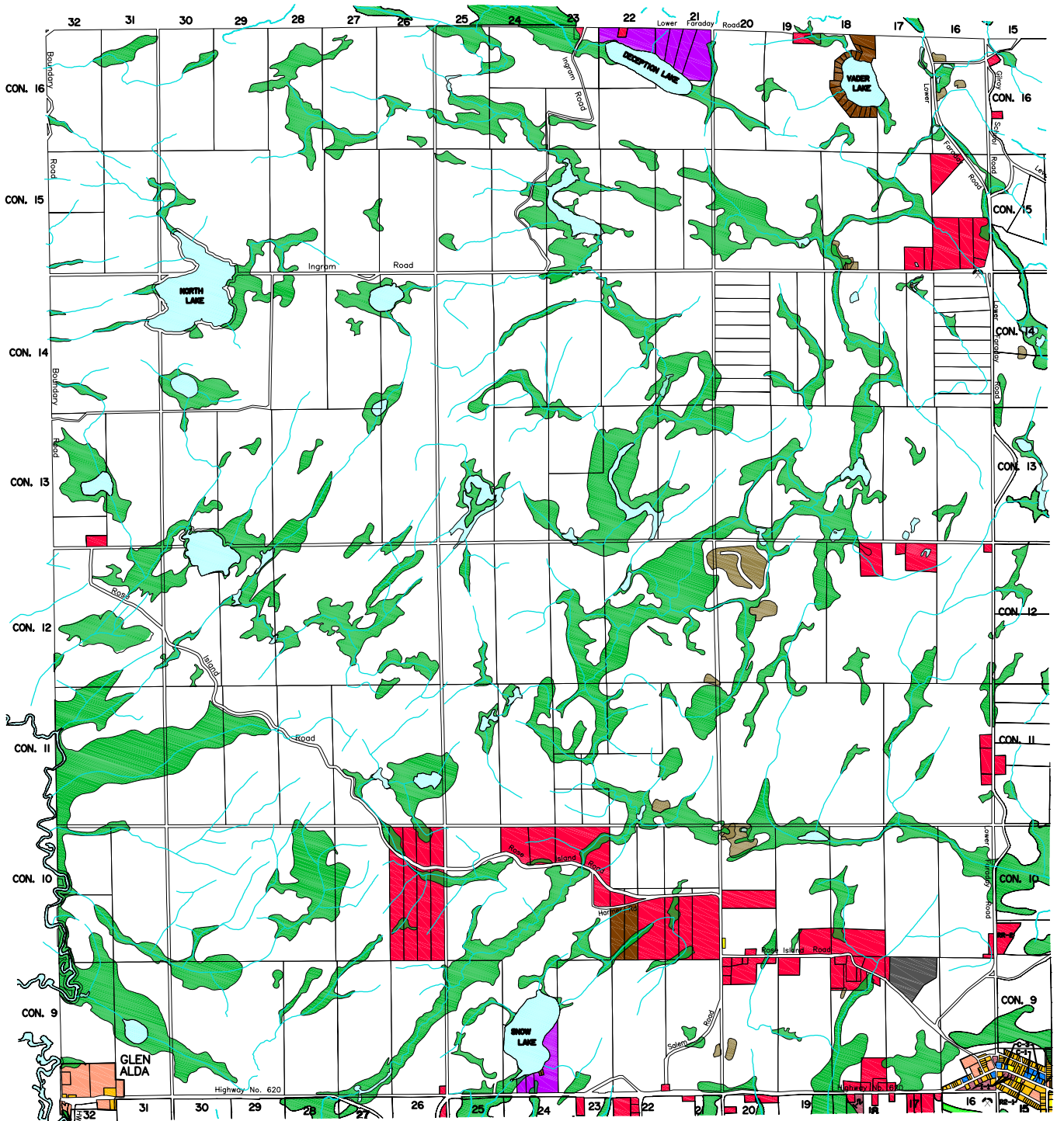
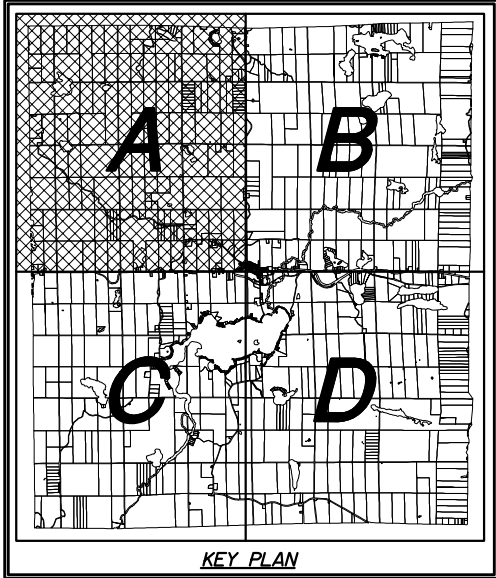


TOWNSHIP OF WOLLASTON

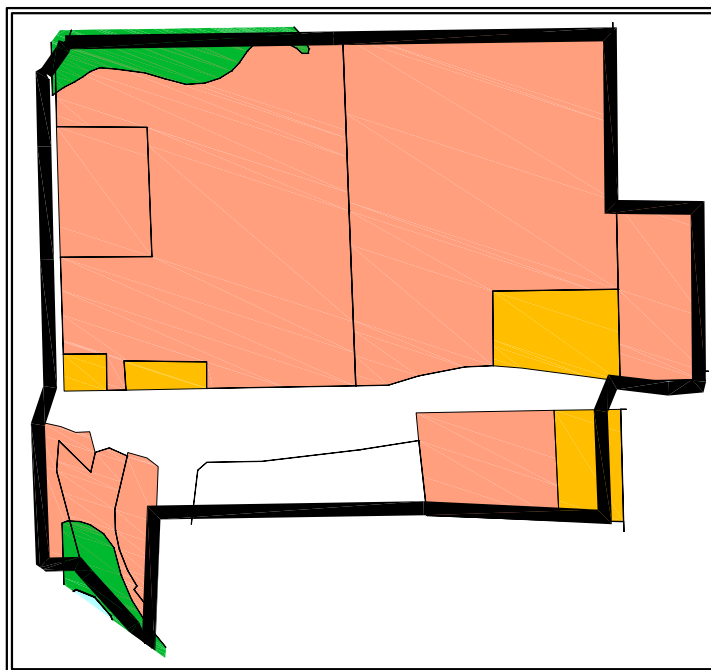
Zoning By-law No. Schedule A



ZONE LEGEND

- RURAL (RU)
- RURAL RESIDENTIAL (RR)
- LIMITED SERVICE RESIDENTIAL (LSR)
- WATERFRONT RESIDENTIAL (WR)
- RESIDENTIAL FIRST DENSITY (R1)
- RESIDENTIAL SECOND DENSITY (R2)
- COMMERCIAL (C)
- RECREATIONAL/RESORT COMMERCIAL (PRC)
- INDUSTRIAL (I)
- MINERAL EXTRACTIVE (ME)
- WASTE DISPOSAL (WD)
- COMMUNITY FACILITY (CF)
- OPEN SPACE (OS)
- ENVIRONMENTAL PROTECTION (EP)

- LAKES AND RIVERS
- ABANDONED MINE SITE
(SEE OFFICIAL PLAN SECTION 3.8.6(1))



GLEN ALDA
SCALE 1:2,500

This is Schedule 'A' to By-law No. _____
 passed the _____ day of _____ 2010
 Signatures of Signing Officers
 Mayor _____
 Clerk/CAO _____

Ainley CONSULTING ENGINEERS PLANNERS		
SCALE: 1:35,000	PLOT: 1-35	JOB NO. 08550-1
DESIGN: H.R.	CHECKED: H.R.	DWG. 08550-WZB
DRAWN: S.L./B.S.P.	DATE: OCTOBER 2009	