

THIRD READING

No. 8-83

COUNCIL OF WOLLASTON SESSION, APRIL 13 19 83

Moved by Louis Hanford Seconded by [Signature]

That a By-law to Amend By-Law No. 1-83 as designated.

as reported by the Committee of the Whole be read a third time, passed and numbered and that the said by-law be signed by the and clerk, sealed with the seal of the Corporation, and be engrossed in the By-law Book.

Carried. [Signature]

SECOND READING

No. 8-83

COUNCIL OF WOLLASTON SESSION, April 13 19 83

Moved by [Signature] Seconded by [Signature]

That a By-law to Amend By-Law No, 1-83 as designated.

be read a second time and be referred to a committee of the whole council.

Carried. [Signature]

FIRST READING

No. 8-83

COUNCIL OF Wollaston SESSION, April 13 19 83

Moved by [Signature] Seconded by [Signature]

That a By-law to Amend By-law No 1-83 as designated.

be received and read a first time.

Carried. [Signature]

No. 426— MUNICIPAL WORLD LIMITED, ST. THOMAS, ONT.

THE CORPORATION OF THE TOWNSHIP OF WOLLASTON

BY-LAW NO 8-83

Being a By-Law to amend By-Law No 1-83 of the Corporation of the Township of Wollaston.

WHEREAS the Council of the Corporation of the Township of Wollaston did on the 11th day January 1983 enact a By-Law No. 1-83 for to designate the Unicorporated Hamlet of Coe Hill as a Redevelopment Area.

And WHEREAS this By-Law is enacted for the purpose of amending the aforesaid by-law with respect to # 1 being deleted and the following Revised Item 1. being added.


1. Pursuant to Section 22(2) of the Planning Act, R.S.O. 1980, the following land is hereby designated as a redevelopment area and that this area of land and premises situate, being in the Hamlet of Coe Hill, in the Township of Wollaston and being composed of that area of land which is shown on Schedule "A" attached and referred hereto as, "Township of Wollaston, Hamlet of Coe Hill Ontario Neighbourhood Improvement Program Redevelopment Area" be more particularly described as follows:


That area which is bounded by;

- a line running parallel to Main Street along the north limit of lots immediately north of Main Street, from a point just west of Lower Faraday Road to a point immediately west of Lower Faraday Road.
- the boundary continues along a line running parallel to Lower Faraday Road to a point just north of Elm Street; then running east to a point on the west periphery of Centre Street; then running south to a point on the west periphery of Centre Street on the northern limit of those lots immediately north of Main Street.
- the boundary continues along a line running parallel to Main Street to a point on the west periphery of the outdoor rink property; then running north to a point on the north-west corner of the outdoor rink property, to a point on the north-east corner of the outdoor rink property, and then south across Main Street to a point just south of Main Street.
- the boundary continues along a line running parallel to Main street to a point on the eastern periphery of the Coe Hill Public School property, to a point on the south-east corner of the Coe Hill Public School property, to a point on the south-west corner of the Coe Hill Public School property, and then to a point due north on the southern limit of those lots immediately south of Main Street.
- the boundary continues along a line running parallel to Main Street, to a point east of Railway Street, continuing along a line running east of and parallel to Railway Street to the shores of Wollaston Lake, to a point on the west Railway Street right-of-way.
- the boundary continues along a line on the west Railway Street right-of-way to a point on the southern limit of the Township of Wollaston office property, to a point west on the western limit of those lots immediately west of Railway Street.


- the boundary continues along a line parallel to Railway Street to a point on the southern limit of those lots immediately south of Main Street, continuing along a line parallel to Main Street to a point west of Lower Faraday Road, and then to a point north of Main Street and west of Lower Faraday Road.

This BY-LAW GIVEN IT'S FIRST, SECOND AND THIRD READINGS and finally passed on the 13th day of April, 1983.

  
\_\_\_\_\_  
Reeve

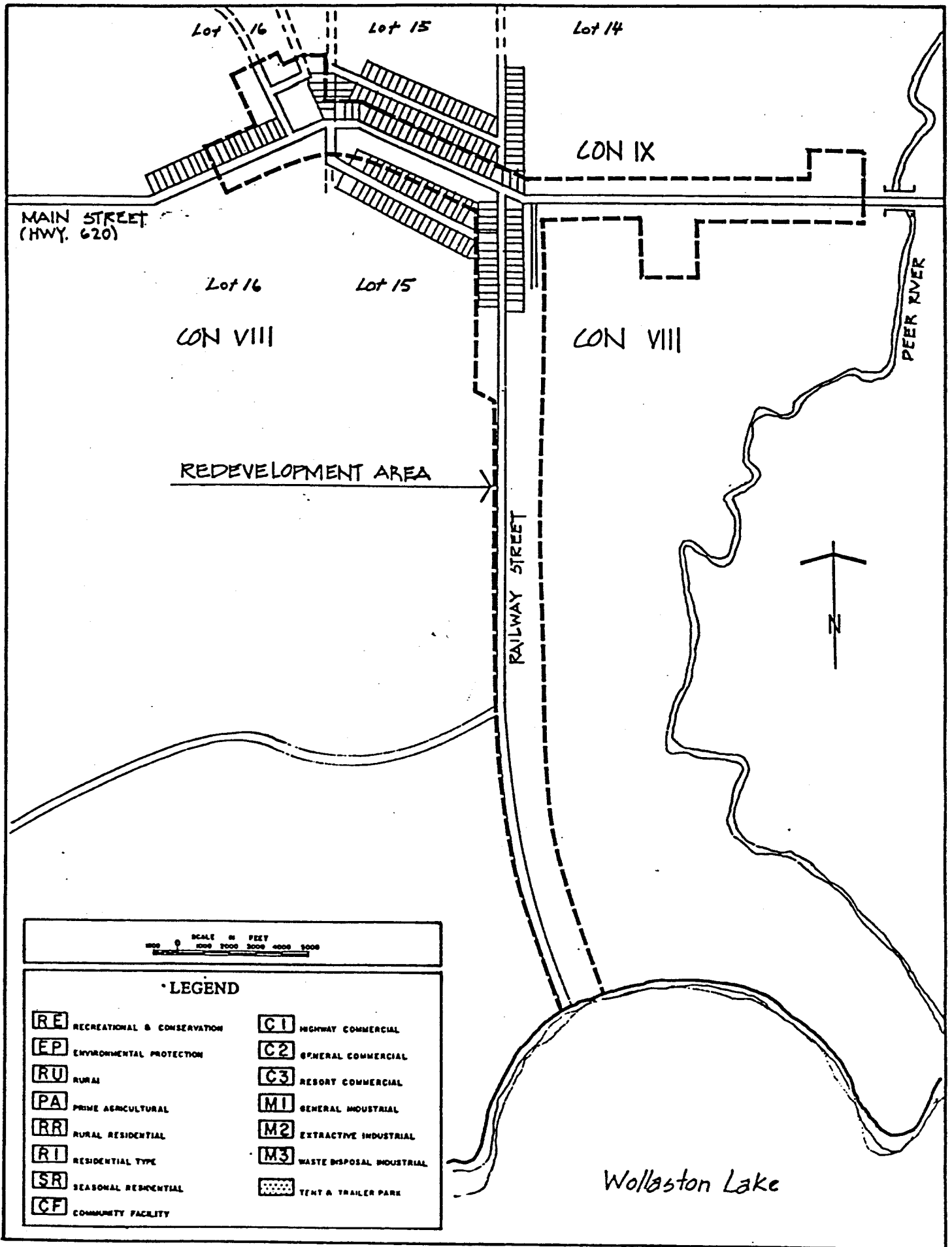
  
\_\_\_\_\_  
Clerk

Certified that the above is a true copy of By-Law No. 8-83 passed by the Council of the Township of Wollaston on the 13th day of April, 1983.

  
\_\_\_\_\_  
Township Clerk

# SCHEDULE 'A'

ATTACHED TO AND  
FORMING PART OF BYLAW No. 1-83



TOWNSHIP OF WOLLASTON  
HAMLET OF COE HILL O.N.I.P.  
REDEVELOPMENT AREA.