

THIRD READING

No. 17-83

COUNCIL OF Township of Wollaston SESSION, August 8 1983

Moved by [Signature] Seconded by [Signature]

That a By-law to release all interest on Instrument # 291590 and 246550.

as reported by the Committee of the Whole be read a third time, passed and numbered and that the said by-law be signed by the and clerk, sealed with the seal of the Corporation, and be engrossed in the By-law Book.

Carried. [Signature]

SECOND READING

No. 17-83

COUNCIL OF Township of Woolaston SESSION, August 8 1983

Moved by [Signature] Seconded by [Signature]

That a By-law to Release all interest on Instrument # 291590 and 246550.

be read a second time and be referred to a committee of the whole council.

Carried. [Signature]

FIRST READING

No. 17-83

COUNCIL OF SESSION, Aug 8 1983

Moved by [Signature] Seconded by [Signature]

That a By-law to redene all interest on Instrument # 291590 & 246550

be received and read a first time.

Carried. [Signature]

No. 426— MUNICIPAL WORLD LIMITED, ST. THOMAS, ONT.


THE CORPORATION OF THE TOWNSHIP OF WOLLASTON .

BY-LAW NO. 17-83

Being a By-Law to release all interest on Instrument
No. 291590 and 246550.

Read a first, second and third time this 8th day of August,
1983. Passed, sealed and entered in the By-Law Book.

C. H. Gunter, Reeve.


Betty Wilson, Clerk-Treas.

THE CORPORATION OF THE TOWNSHIP OF WOLLASTON

BY-LAW NO. 17 - 83.

being a By-Law authorizing the execution of a conveyance from the Corporation of the Township of Wollaston to Her Majesty the Queen in right of the Province of Ontario, represented by the Minister of Transportation and Communications for the Province of Ontario for those portions of lands designated below, conveyed on the 8th. day of August, 1983.


- A. Portion of Lot 23, Concession 9, designated as Part 3 on Schedule "A".
- B. Portion of Lot 18, Concession 9, designated as Part 13 on Schedule "B".

WHEREAS the Council of the Corporation of the Township of Wollaston considers it advisable to execute a quit Claim Deed to Her Majesty the Queen, in right of the Province of Ontario represented by the Minister of Transportation and Communications for the Province of Ontario in accordance with the provisions of this By-Law.


NOW THEREFORE the Council of the Corporation of the Township Wollaston, Enacts As Follows:

1. The Reeve and Clerk of this Municipality are hereby authorized by this Municipality to execute a Quit Claim Deed to Her Majesty the Queen in right of the Province of Ontario, represented by the Minister of Transportation and Communications, for the Province of Ontario releasing unto them the lands described in Schedule "A" and "B" attached hereto.

READ a FIRST, SECOND and THIRD time and passed on the 8th day of August, 1983.




Reeve.



Clerk-Treasurer.

I certify that this is a true copy of By-Law No. 17 - 83, passed by the Corporation of the Township of Wollaston on the 8th. day of August, 1983.



Clerk-Treasurer.

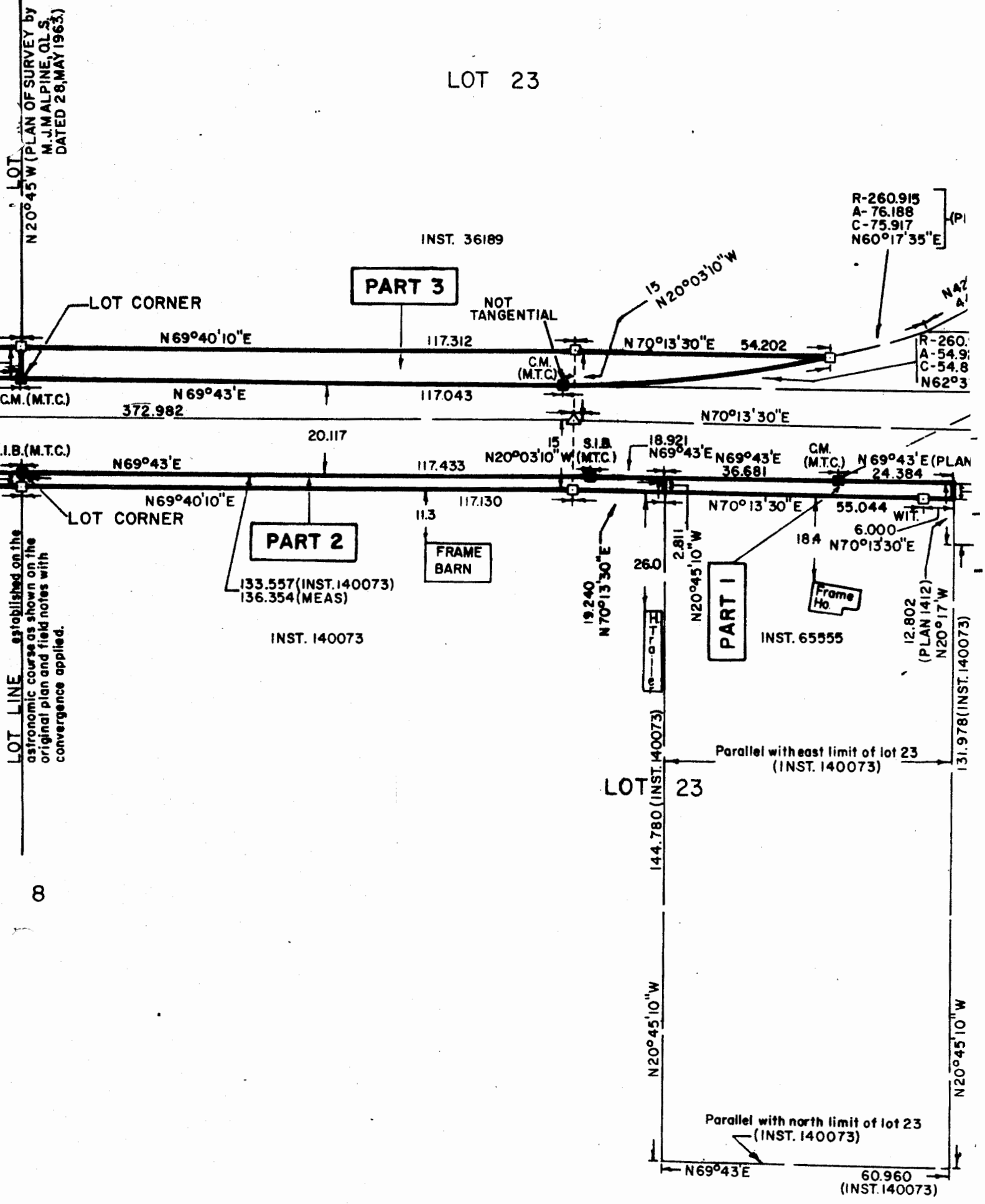
SCHEDULE "A"

TO BY-LAW NO. 17 - 83 AS PASSED BY THE CORPORATION OF THE TOWNSHIP OF WOLLASTON ON THIS 8th. DAY OF AUGUST, 1983.

THAT Portion of Lot 23, Concession 9, designated as Part 3 on a Ministry of Transportation and Communications Plan of Survey P - 3540 - 60, being a Reference Plan deposited in the Land Registry Office for the Registry Division of Hastings (NO. 21) as Plan 21R-6701.

Sketch included.

LOT 23

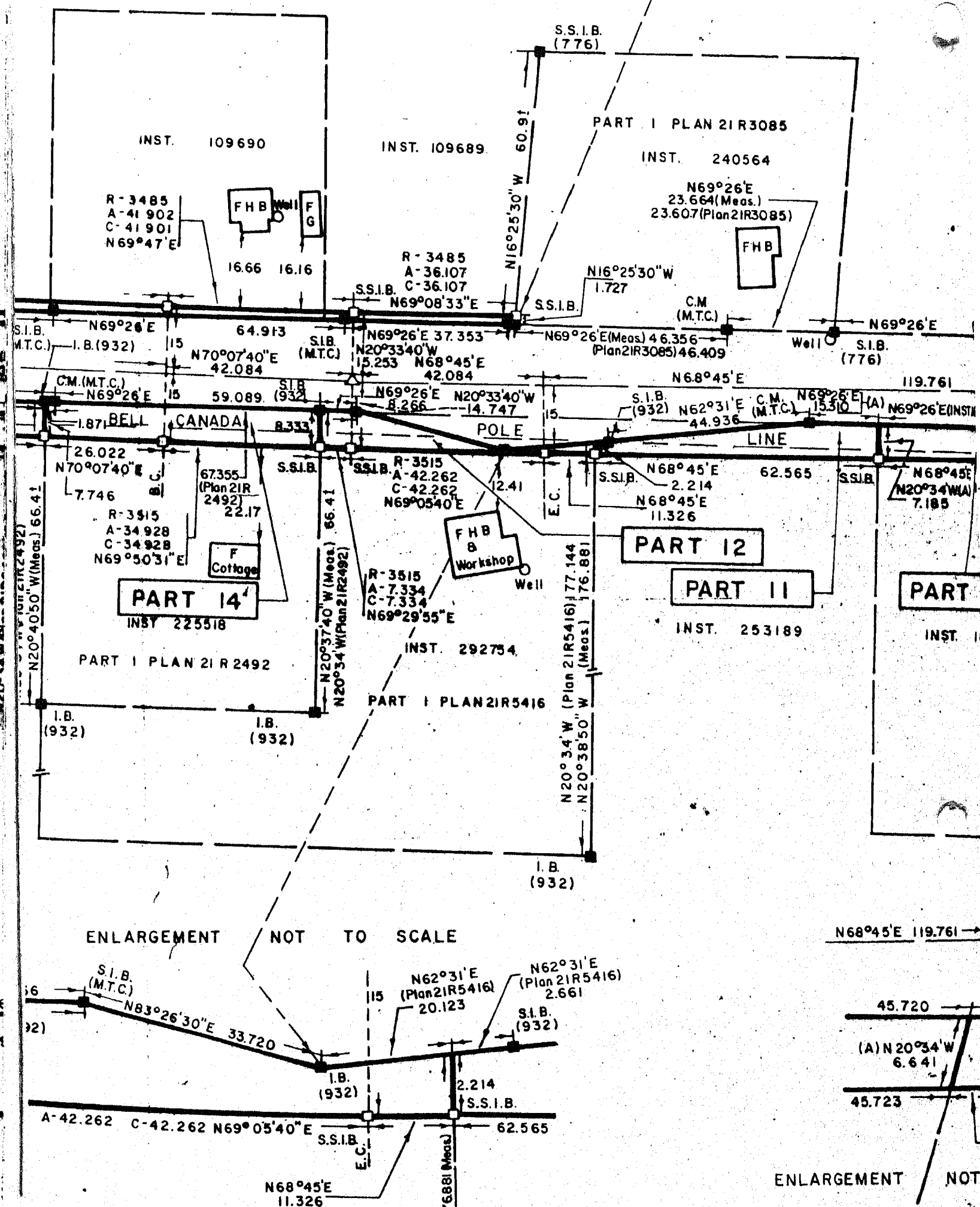
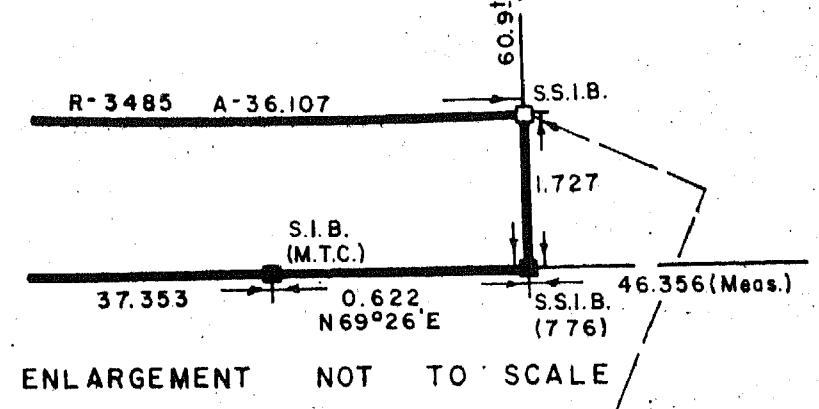
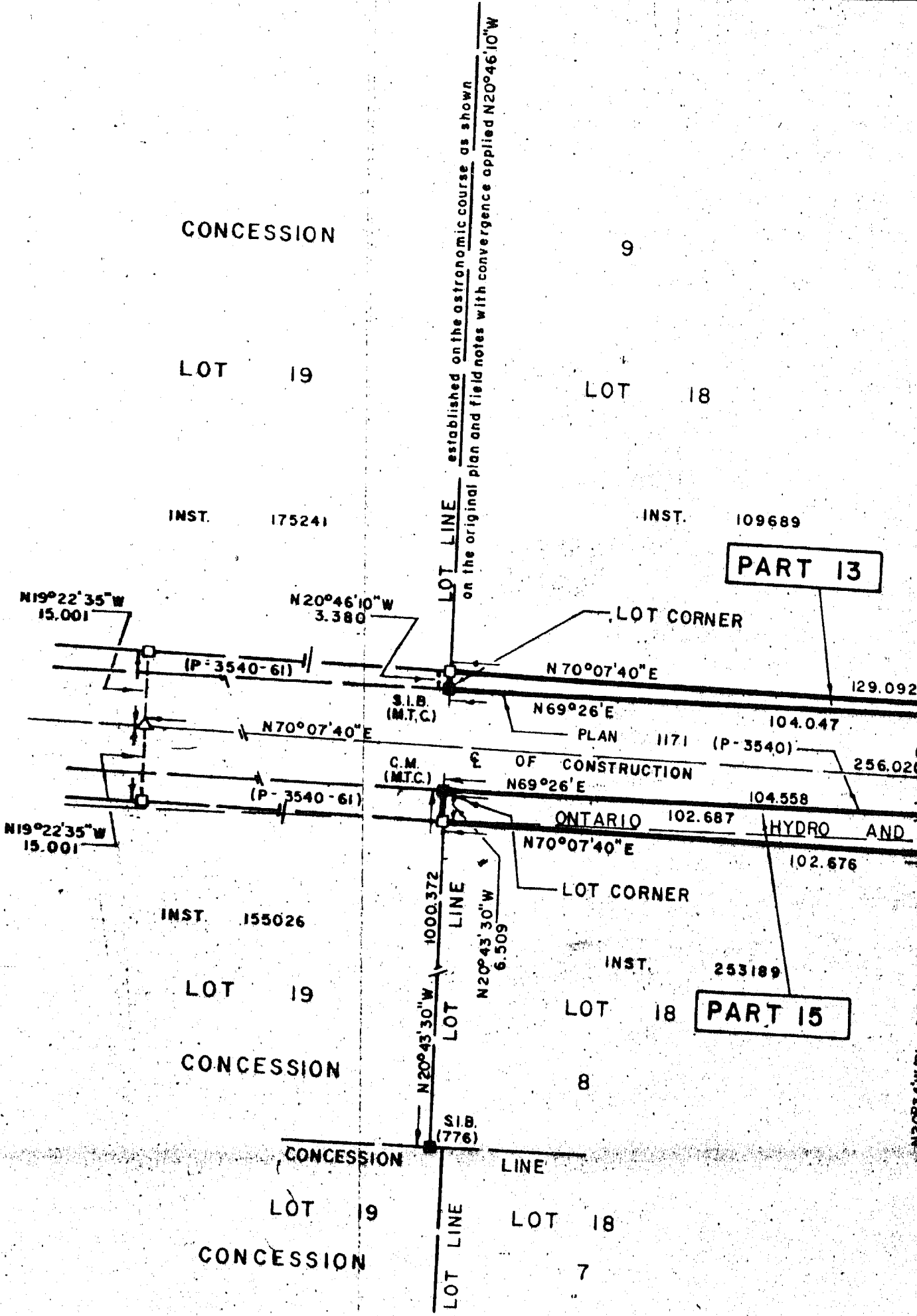


SCHEDULE "B"

TO BY-LAW 17 - 83 AS PASSED BY THE CORPORATION OF THE
TOWNSHIP OF WOLLASTON ON THIS 8th. DAY OF AUGUST, 1983.

THAT Portion of Lot 18, Concession 9, designated as Part 13
on a Ministry of Transportation and Communications Plan of
Survey P - 3540 - 62, being a reference Plan deposited in
the Land Registry Office for the Registry Division of Hastings
(NO. 21) as Plan 21R-6688.

Sketch included.



THE CORPORATION OF THE TOWNSHIP OF WOLLASTON

BY-LAW NO. 17 - 83.

being a By-Law authorizing the execution of a conveyance from the Corporation of the Township of Wollaston to Her Majesty the Queen in right of the Province of Ontario, represented by the Minister of Transportation and Communications for the Province of Ontario for those portions of lands designated below, conveyed on the 8th. day of August, 1983.


- A. Portion of Lot 23, Concession 9, designated as Part 3 on Schedule "A".
- B. Portion of Lot 18, Concession 9, designated as Part 13 on Schedule "B".

WHEREAS the Council of the Corporation of the Township of Wollaston considers it advisable to execute a quit Claim Deed to Her Majesty the Queen, in right of the Province of Ontario represented by the Minister of Transportation and Communications for the Province of Ontario in accordance with the provisions of this By-Law.


NOW THEREFORE the Council of the Corporation of the Township Wollaston, Enacts As Follows:

1. The Reeve and Clerk of this Municipality are hereby authorized by this Municipality to execute a Quit Claim Deed to Her Majesty the Queen in right of the Province of Ontario, represented by the Minister of Transportation and Communications, for the Province of Ontario releasing unto them the lands described in Schedule "A" and "B" attached hereto.

READ a FIRST, SECOND and THIRD time and passed on the 8th day of August, 1983.




Reeve.



Clerk-Treasurer.

I certify that this is a true copy of By-Law No. 17 - 83, passed by the Corporation of the Township of Wollaston on the 8th. day of August, 1983.



Clerk-Treasurer.

SCHEDULE "A"

TO BY-LAW NO. 17 - 83 AS PASSED BY THE CORPORATION OF THE TOWNSHIP OF WOLLASTON ON THIS 8th. DAY OF AUGUST, 1983.

THAT Portion of Lot 23, Concession 9, designated as Part 3 on a Ministry of Transportation and Communications Plan of Survey P - 3540 - 60, being a Reference Plan deposited in the Land Registry Office for the Registry Division of Hastings (NO. 21) as Plan 21R-6701.

Sketch included.

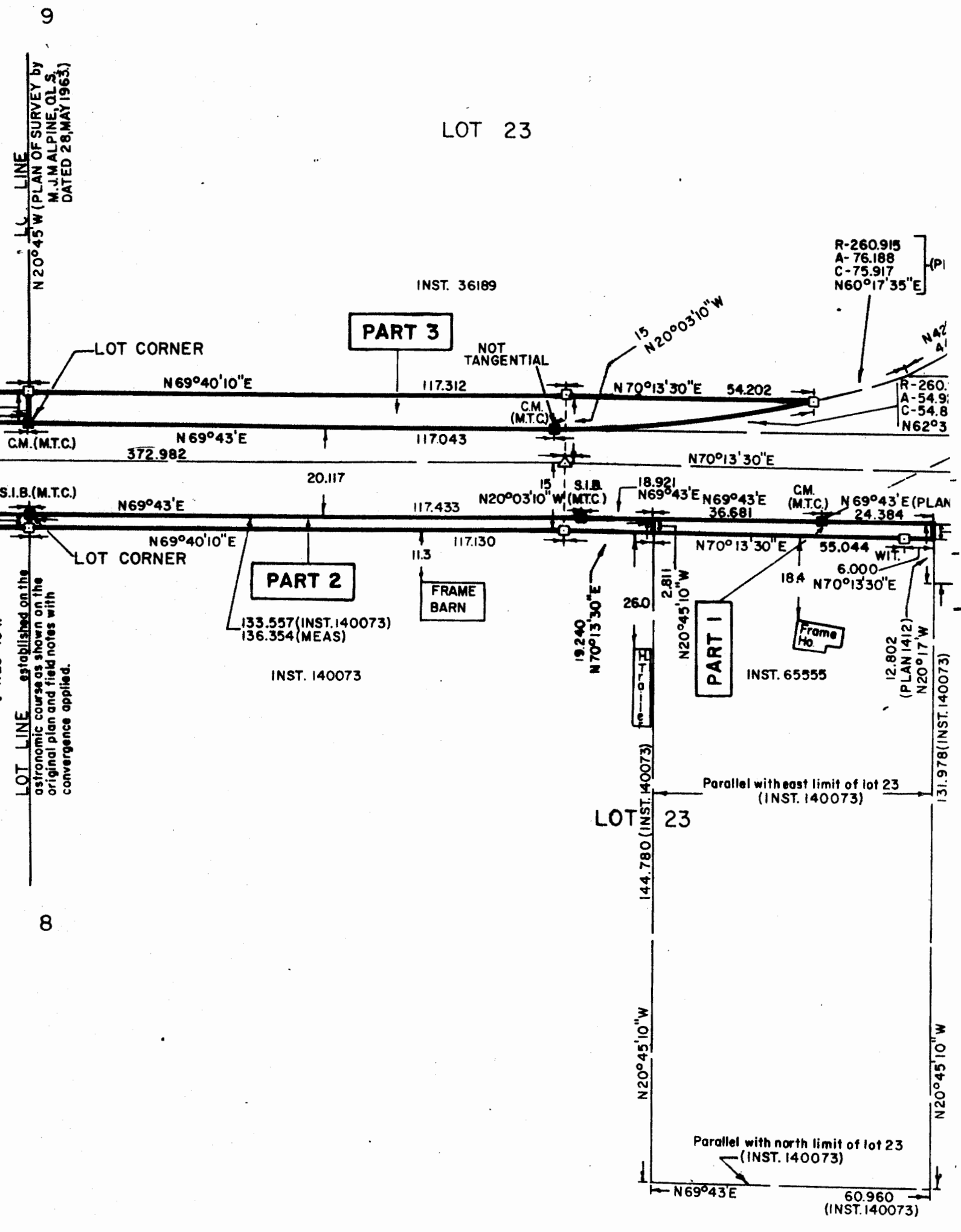
SCHEDULE "B"

TO BY-LAW 17 - 83 AS PASSED BY THE CORPORATION OF THE
TOWNSHIP OF WOLLASTON ON THIS 8th. DAY OF AUGUST, 1983.

THAT Portion of Lot 18, Concession 9, designated as Part 13
on a Ministry of Transportation and Communications Plan of
Survey P - 3540 - 62, being a reference Plan deposited in
the Land Registry Office for the Registry Division of Hastings
(NO. 21) as Plan 21R-6688.

Sketch included.

LOT 23



SCHEDULE "B"

TO BY-LAW 17 - 83 AS PASSED BY THE CORPORATION OF THE
TOWNSHIP OF WOLLASTON ON THIS 8th. DAY OF AUGUST, 1983.

THAT Portion of Lot 18, Concession 9, designated as Part 13
on a Ministry of Transportation and Communications Plan of
Survey P - 3540 - 62, being a reference Plan deposited in
the Land Registry Office for the Registry Division of Hastings
(NO. 21) as Plan 21R-6688.

Sketch included.

CONCESSION

9

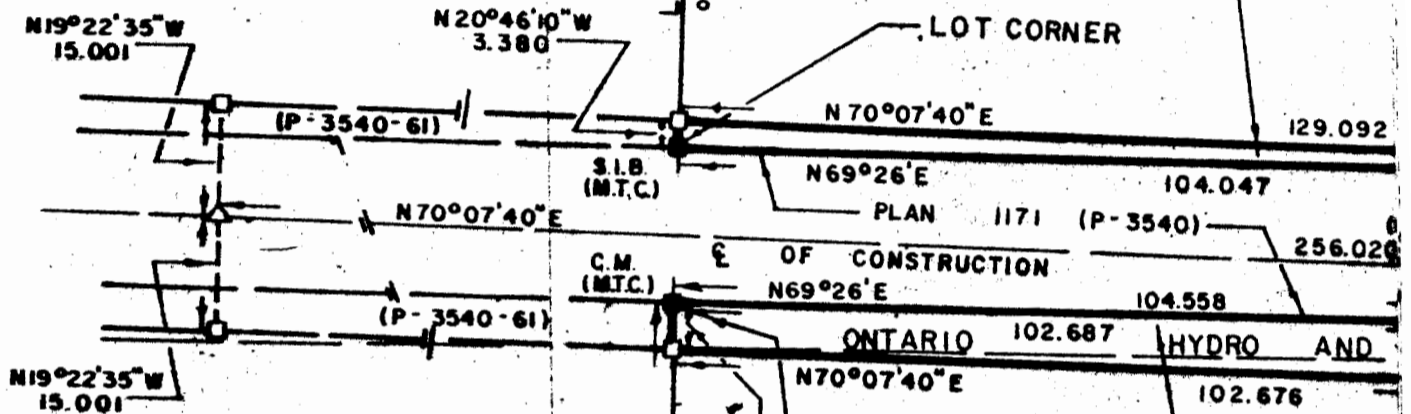
LOT 19

LOT 18

INST. 175241

INST. 109689

PART 13



INST. 155026

LOT 19

INST. 253189

LOT 18

PART 15

CONCESSION

8

CONCESSION

LINE

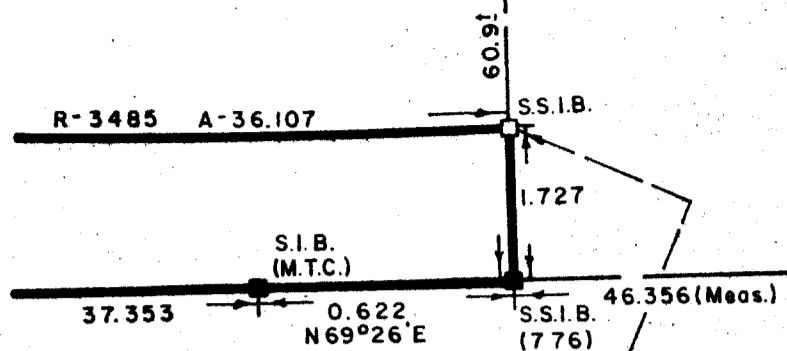
LOT 19

LOT 18

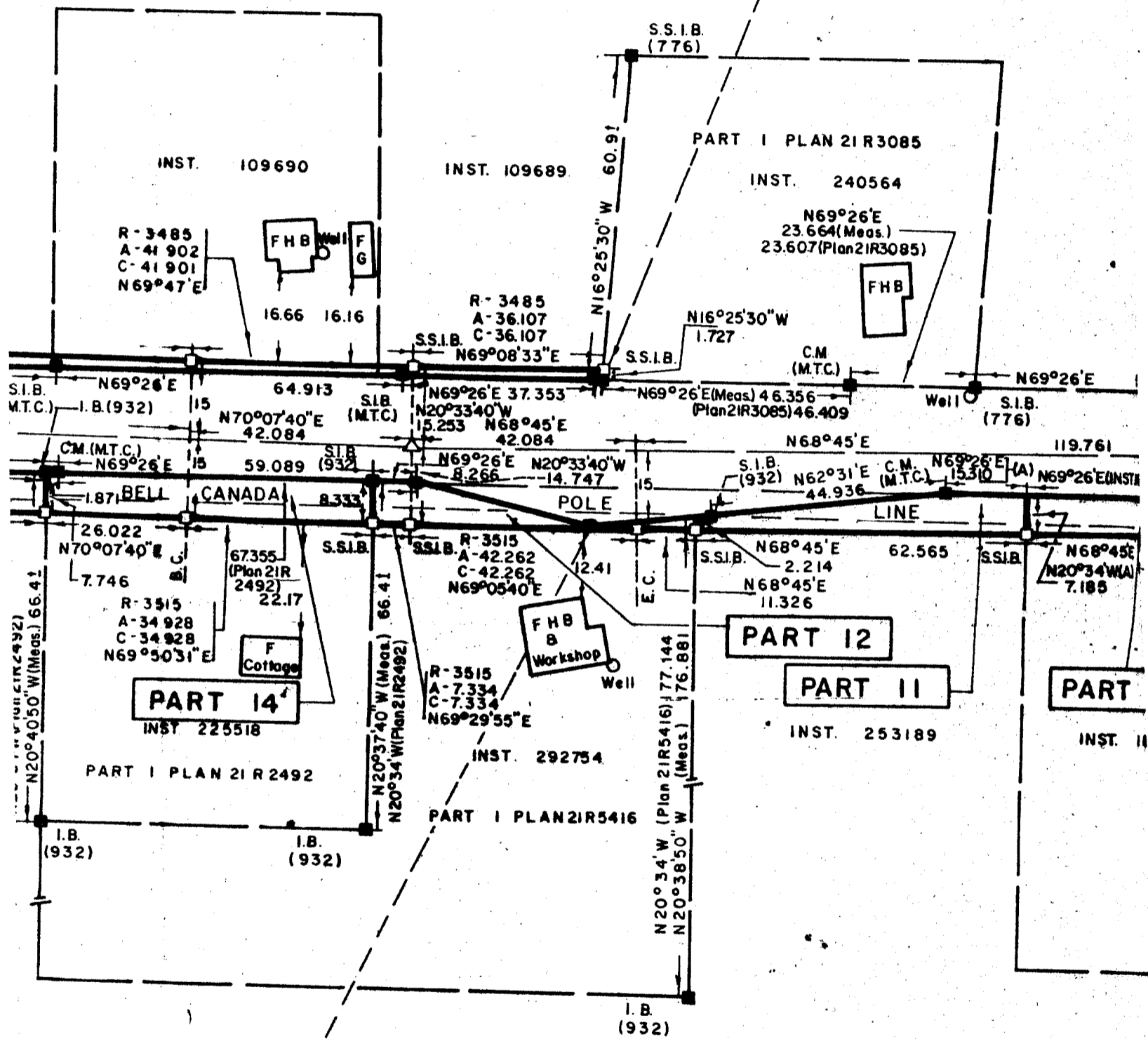
CONCESSION

7

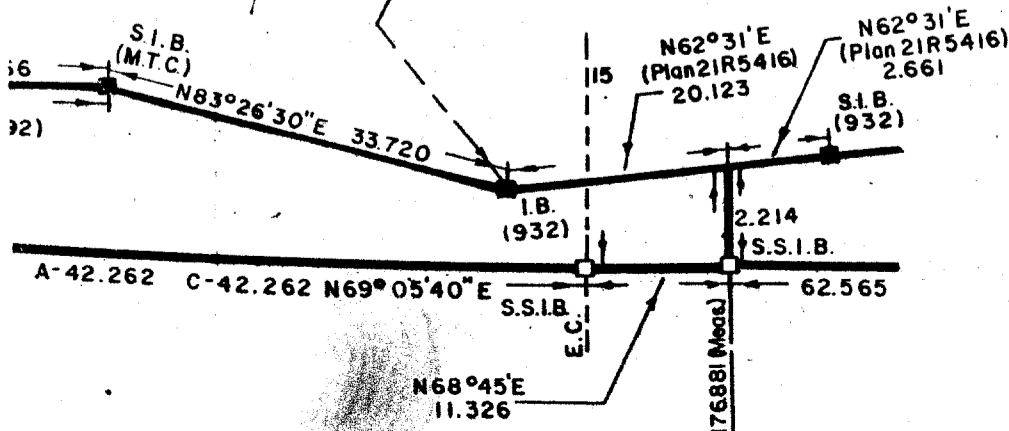
LOT LINE established on the astronomic course as shown on the original plan and field notes with convergence applied N20°46'10"W



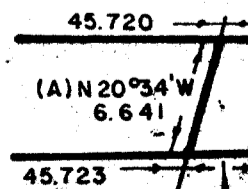
ENLARGEMENT NOT TO SCALE



ENLARGEMENT NOT TO SCALE



N68°45'E 119.761



ENLARGEMENT NOT TO SCALE