

BY-LAW NUMBER 19-60

**THE CORPORATION OF THE TOWNSHIP OF WOLLASTON  
A By-law to Amend  
Comprehensive Zoning By-law No. 50-10, As Amended**

---

**WHEREAS** By-law No. 50-10, as amended, is the Comprehensive Zoning By-law governing the lands located within the Corporation of the Township of Wollaston;

**AND WHEREAS** the Council of the Corporation of the Township of Wollaston, having received and reviewed an application to amend By-law No. 50-10 for the Corporation of the Township of Wollaston in Part of Lots 14 and 15, Concession 5, is in agreement with the proposed changes;

**AND WHEREAS** authority is granted under Section 34 of the Planning Act, R.S.O. 1990, c.P.13, as amended;

**NOW THEREFORE, THE COUNCIL OF THE CORPORATION OF THE TOWNSHIP OF WOLLASTON ENACTS AS FOLLOWS:**

1. **THAT SCHEDULE D** to By-law No. 50-10, as amended, is hereby amended by changing the zone category from RU to RU-h thereon in accordance with Schedule '1' attached hereto;
2. **THAT** no development on the lands zoned RU-h shall take place until such time as the "holding" (-h) symbol has been removed by amendment to this By-law in accordance with the provisions of Section 36 of the Planning Act, R.S.O. 1990.
3. **THAT** a by-law to remove the "Holding" (-h) symbol shall be considered by Council only after the landowners have received all necessary approvals including those from the conservation authority; a satisfactory EIS has been submitted and approved by the Township; an agreement has been entered into between the Township and the owner implementing the conditions/recommendations of the approved EIS; and a suitable building envelope has been demonstrated in accordance with the above use.
4. **THAT** upon removal of the "Holding" (-h) symbol suffixed to the RU-h Zone category, the uses and zone provisions of the RU Zone shall apply to the lands so zoned.
5. **THAT** Schedule '1' attached hereto forms part of this By-law;
6. **THAT** this By-law shall come into force and take effect pursuant to the provisions of and the regulations made under the Planning Act, R.S.O., 1990, c.P.13, as amended.

**THIS BY-LAW READ A FIRST, SECOND AND THIRD TIME AND FINALLY PASSED THIS 2ND DAY OF DECEMBER, 2019.**

  
\_\_\_\_\_  
Brenda Vader, Clerk

  
\_\_\_\_\_  
Barbara Shaw, Reeve


# SCHEDULE '1'

## SCHEDULE '1' TO BY-LAW NO. 19-60 AMENDING COMPREHENSIVE ZONING BY-LAW 50-10, AS AMENDED, FOR THE TOWNSHIP OF WOLLASTON

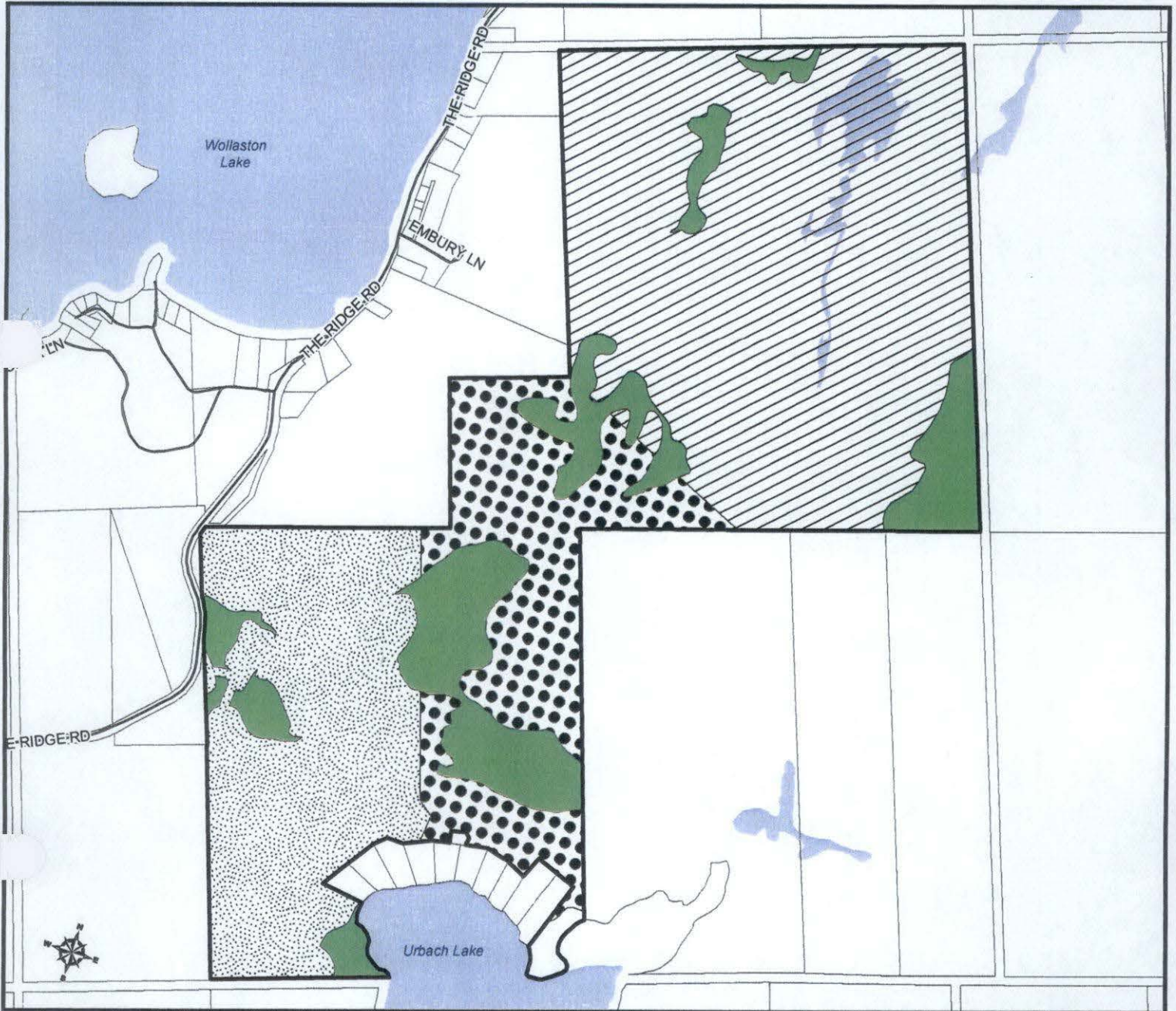
PASSED THIS 2nd DAY OF DECEMBER, 2019.



Barbara Shaw, Reeve








Brenda Vader, Acting Clerk



### LOCATION OF SUBJECT LANDS

Pt. Lots 13 & 14, Con 5; Lots 11 & 12 & Pt. Lot 13, Con 6  
Wollaston Township  
The Ridge Road

-  Subject Land
-  Lands to be rezoned from the Rural (RU) Zone to the Rural -holding (RU-h) Zone.
-  Lands to be rezoned from the Rural (RU) Zone to the Limited Service Residential Exception No. 9 - holding (LSR-9-h) Zone.
-  Lands to remain zoned the Rural (RU) Zone.
-  Lands to remain zoned the Environmental Protection (EP) Zone.



Prepared For  
Wollaston Township

Prepared By  
Hastings County GIS

Produced by the County of Hastings with data supplied under license by members of the Ontario Geospatial Data Exchange. This product is for informational purposes and may not have been prepared for, or be suitable for legal, engineering, or surveying purposes. The County of Hastings disclaims all responsibility for errors, omissions or inaccuracies in this publication.