

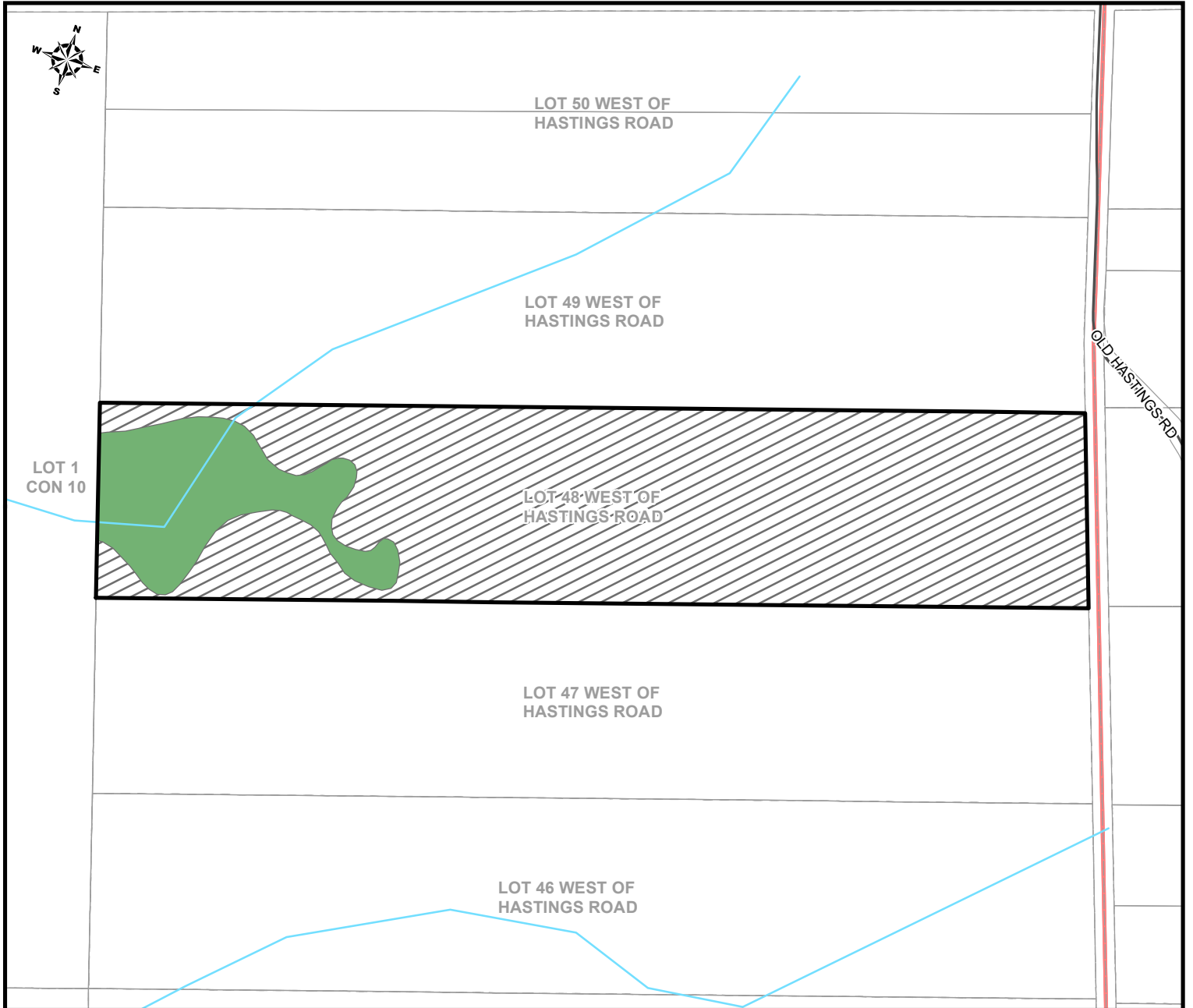
SCHEDULE '1'

SCHEDULE '1' TO BY-LAW NO. _____ AMENDING COMPREHENSIVE ZONING BY-LAW 50-10, AS AMENDED, FOR THE TOWNSHIP OF WOLLASTON

PASSED THIS 13th DAY OF DECEMBER, 2021.

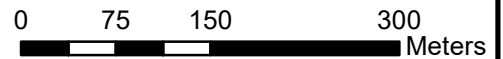
Lynn Kruger, Mayor




Bernice Crocker, Clerk



LOCATION OF SUBJECT LANDS

LOCATION: Lot 48, Concession WHR
Wollaston Township



-  Subject Land
-  Lands to be rezoned from the Rural (RU) Zone to the Limited Service Residential (LSR) Zone.
-  Lands to remain zoned the Environmental Protection (EP) Zone.



Prepared For:
Wollaston Township

Prepared By:
Hastings County GIS

Produced by the County of Hastings with data supplied under license by members of the Ontario Geospatial Data Exchange. This product is for informational purposes and may not have been prepared for, or be suitable for legal, engineering, or surveying purposes. The County of Hastings disclaims all responsibility for errors, omissions or inaccuracies in this publication.